

476

Route Guide & Hazard Awareness

*NORTHUMBERLAND PARK - TOTTENHAM - STOKE
NEWINGTON - NEWINGTON GREEN - ANGEL - KING'S CROSS*



CONTENTS

FULL ROUTE 476 MAP

Between
Northumberland
Park and Seven
Sisters.

3

FULL ROUTE 476 MAP

Between Seven
Sisters and
Newington
Green.

4

FULL ROUTE 476 MAP

Between
Newington Green
and King's Cross.

5

RUNNING LIGHT

To and from
Northumberland
Park.

6

RUNNING LIGHT

To and from
King's Cross
Station.

7

IN SERVICE

To
Northumberland
Park from King's
Cross Station.

8

IN SERVICE

To King's Cross
Station from
Northumberland
Park.

9

NORTHUMBERLAND PARK

Terminus point
and map.

10

TOTTENHAM, TOWN HALL

Curtailment point
and map.

11

STAMFORD HILL

Curtailment
point and map.

12

STOKE NEWINGTON COMMON

Curtailment point
and map.

13

STOKE NEWINGTON CLISSOLD ROAD

Curtailment point
and map.

14

NEWINGTON GREEN

Curtailment point
and map.

15

ISLINGTON, ANGEL

Curtailment point
and map.

16

KING'S CROSS

Terminus point
and map.

17

LOCAL HAZARDS

Hazards to be
aware of and
other points to
note.

18

LOCAL HAZARDS

Hazards to be
aware of and
other points to
note.

19

LOCAL HAZARDS

Hazards to be
aware of and
other points to
note.

20

AT THE GARAGE

General
information and
safety at the
garage.

21

CODES & PROCEDURES




Facility codes,
curtailment abrv
& emergency radio
procedure.

22

ROUTE 476 MAP

NORTHUMBERLAND PARK AND SEVEN SISTERS



	ROUTE 476
	LIGHT RUNNING ROUTE
	CURTAILMENT ROUTE

ROUTE 476 MAP

SEVEN SISTERS AND NEWINGTON GREEN

THIS GUIDE IS
DESIGNED TO
ASSIST YOU ON
ROUTE 476.
ENJOY!



GO TO
PAGE 5

GO TO
PAGE 5

RUNNING LIGHT

RUNNING OUT OF SERVICE

IMPORTANT
LOG OFF IBUS
IMMEDIATELY
IF RUNNING
LIGHT

TO NORTHUMBERLAND PARK STATION:

- From **Northumberland Park garage**, turn right onto Marsh Lane
- Turn right onto Marigold Road
- At traffic light, turn left onto Watermead Way **A1055**
- At traffic light, turn left onto Leaside Road
- At roundabout, take 1st exit onto Willoughby Lane
- Turn right onto Northumberland Park
- Turn left onto Northumberland Park (southern arm) to **stand**

FROM NORTHUMBERLAND PARK STATION:

- At **stand**, continue ahead on Willoughby Lane
- At roundabout, take 3rd exit onto Leaside Road
- At traffic light, turn right onto Watermead Way **A1055**
- At traffic light, turn right onto Marigold Road
- Turn left onto Marsh Lane to **Northumberland Park garage**



STROUD GREEN ROAD
CLEARANCE HEIGHT

**DOUBLE DECK VEHICLES MUST
NOT BE USED ON THIS ROAD**

West of Seven Sisters Road in Finsbury Park (light run route).

RUNNING LIGHT

RUNNING OUT OF SERVICE

IMPORTANT
LOG OFF IBUS
IMMEDIATELY
IF RUNNING
LIGHT

TO KING'S CROSS YORK WAY:

- From **Northumberland Park garage**, turn right onto Marsh Lane
- Turn right onto Marigold Road
- At traffic light, turn right onto Watermead Way **A1055**
- Continue ahead onto Hale Road **A503**
- At traffic light, continue ahead onto Monument Way **A503**
- At traffic light, turn left onto High Road **A10**
- At traffic light, turn right onto Seven Sisters Road (*to Finsbury Park*) **A503**
- At traffic light, follow the road left onto Isledon Road (one-way system) **A503**
- Continue ahead onto Tollington Road **A503**
- At traffic light, continue ahead onto Camden Road **A503**
- Turn left onto Caledonian Road **A5203**
- At traffic light, continue ahead onto King's Cross Bridge (*Scala club on the left*)
- At traffic light, turn right onto Grays Inn Road (one-way system) **A5203**
- Keep right and follow road onto York Way (one-way system) **A5200** to **stand**

FROM KING'S CROSS YORK WAY:

- At **stand**, continue ahead on York Way (one-way system) **A5200**
- Continue ahead onto York Way **A5200**
- Turn left onto Camden Park Road **A5200**
- At traffic light, turn right onto Camden Road **A503**
- Follow the road onto Parkhurst Road **A503**
- At traffic light, continue ahead onto Seven Sisters Road (*to Seven Sisters*) **A503**
- At traffic light, turn left onto High Road (*Tottenham*) **A10**
- At traffic light, turn right onto Monument Way **A503**
- Continue ahead onto Hale Road **A1055**
- Continue ahead onto Watermead Way **A1055**
- Turn left onto Marigold Road and Marsh Lane to **garage**

ROUTE DIRECTIONS

RUNNING IN SERVICE

NEVER
DIVERT OFF
LINE-OF-ROUTE
UNLESS ADVISED
BY IBUS

TO NORTHUMBERLAND PARK STATION:

- At **stand**, continue ahead on York Way (*one-way system*) **A5200**
- Turn right onto Wharfedale Road (*one-way system*) **A5203**
- At junction, turn right onto Caledonian Road (*one-way system*) **A5203**
- At traffic light, turn left onto Pentonville Road **A501**
- Turn left onto Baron Street (*one-way system*)
- Turn right onto White Lion Street
- At junction, turn left onto Islington High Street **A1**
- Continue ahead onto Upper Street **A1**
- At traffic light, turn right onto Islington Green **A104**
- Continue ahead onto Essex Road **A104**
- At traffic light, continue ahead onto Newington Green Road **A105**
- At Newington Green, continue ahead onto Newington Green (*one-way system*)
- Enter bus lane to continue ahead onto Albion Road
- Continue ahead onto Albion Road **B104**
- At roundabout, take 2nd exit onto Stoke Newington Church Street **B104**
- At traffic light, turn left onto Stoke Newington High Street (*one-way system*)
- At traffic light, continue ahead onto Stamford Hill **A10**
- At traffic light, continue ahead onto Stamford Hill (*Sainsbury's on the left*) **A10**
- At traffic light, continue ahead onto High Road **A10**
- At traffic light, continue ahead onto High Road (*Seven Sisters station*) **A10**
- At traffic light, turn right onto Lansdowne Road
- At junction, turn left onto Shelbourne Road
- Continue ahead onto Willoughby Lane
- Turn left onto Northumberland Park
- Turn left onto Northumberland Park (southern arm) to **stand**



LORDSHIP LANE
CLEARANCE HEIGHT

DOUBLE DECK VEHICLES MUST
NOT BE USED ON THIS ROAD

West of High Road in Bruce Grove area.

ROUTE DIRECTIONS

RUNNING IN SERVICE

IMPORTANT
PLEASE ENSURE
YOU USE YOUR
RIBAS KEY ON
EVERY TRIP

TO KING'S CROSS YORK WAY:

- At **stand**, continue ahead on Northumberland Park (southern arm)
- Turn left onto Park Lane
- At junction, turn right onto Shelbourne Road
- Turn right onto Lansdowne Road
- At traffic light, turn left onto High Road **A10**
- At traffic light, continue ahead onto High Road (*Seven Sisters station*) **A10**
- At traffic light, continue ahead onto Stamford Hill **A10**
- At traffic light, continue ahead onto Stamford Hill (*Sainsbury's on the right*) **A10**
- At traffic light, turn left onto Northwold Road (*one-way system*) **A10**
- Follow the road to the right onto Rectory Road **A10**
- At junction, turn right onto Brooke Road
- At traffic light, turn right onto Stoke Newington High Street (*one-way system*)
- At traffic light, turn left onto Stoke Newington Church Street **B104**
- At roundabout, take 1st exit onto Albion Road **B104**
- At traffic light, turn left onto Newington Green (*one-way system*)
- Keep right and turn right onto Newington Green (east side) **A105**
- Keep right and turn right onto Newington Green (south side) **A105**
- Turn left onto Newington Green Road **A105**
- At traffic light, continue ahead onto Essex Road **A104**
- Continue ahead onto Islington Green **A104**
- At traffic light, turn left onto Upper Street **A1**
- At traffic light, continue ahead onto Islington High Street **A1**
- At traffic light, turn right onto Pentonville Road **A501**
- At traffic light, continue ahead onto Pentonville Road (*bus and cycle only lane*)
- Continue ahead onto Pentonville Road (*bus and cycle only lane*) **A501**
- At traffic light, turn left onto King's Cross Bridge (*Scala club on the left*)
- At traffic light, turn right onto Grays Inn Road (*one-way system*) **A5203**
- Keep right and follow road onto York Way (*one-way system*) **A5200** to **stand**

NORTHUMBERLAND PARK

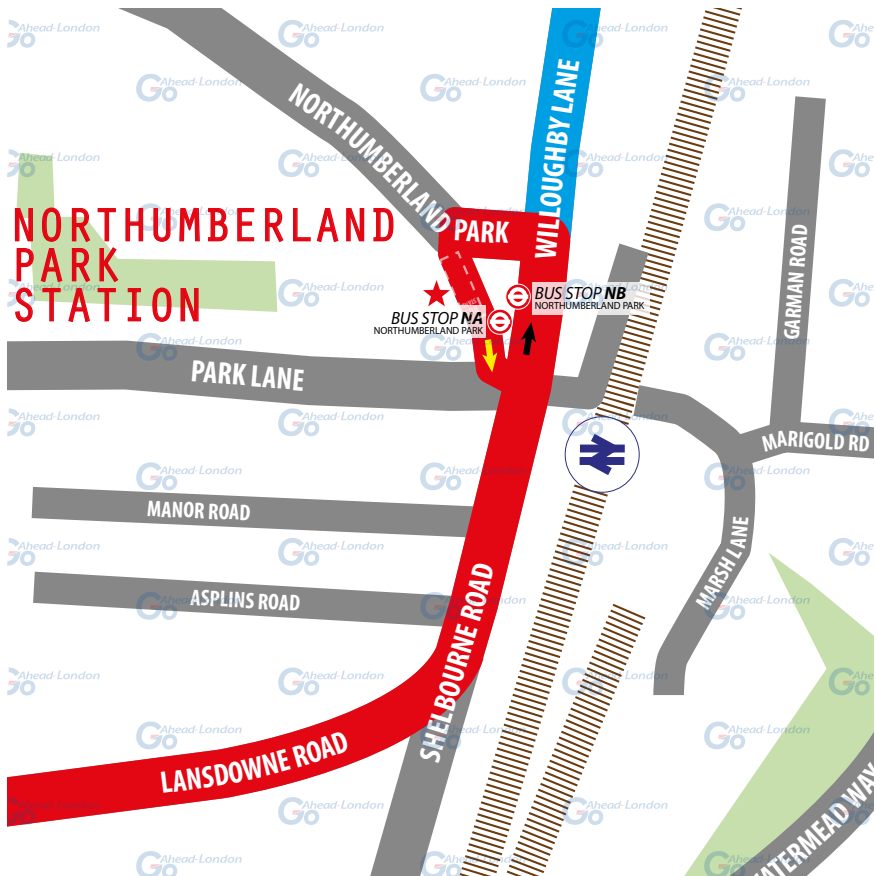
TERMINUS POINT

SWITCH THE
ENGINE OFF
WHILST AT THE
STAND

From King's Cross. Proceed from Willoughby Lane via Northumberland Park (Southern Arm) to stand. Set down on Willoughby Lane at **BUS STOP NB**.

Towards King's Cross. Depart to Northumberland Park (Southern Arm). Pick up on Northumberland Park at **BUS STOP NA**.

Public stand in two sections for 8 buses on Northumberland Park (southern arm). **Blind display:** **NORTHUMBERLAND PARK**.



TOTTENHAM

CURTAILMENT POINT

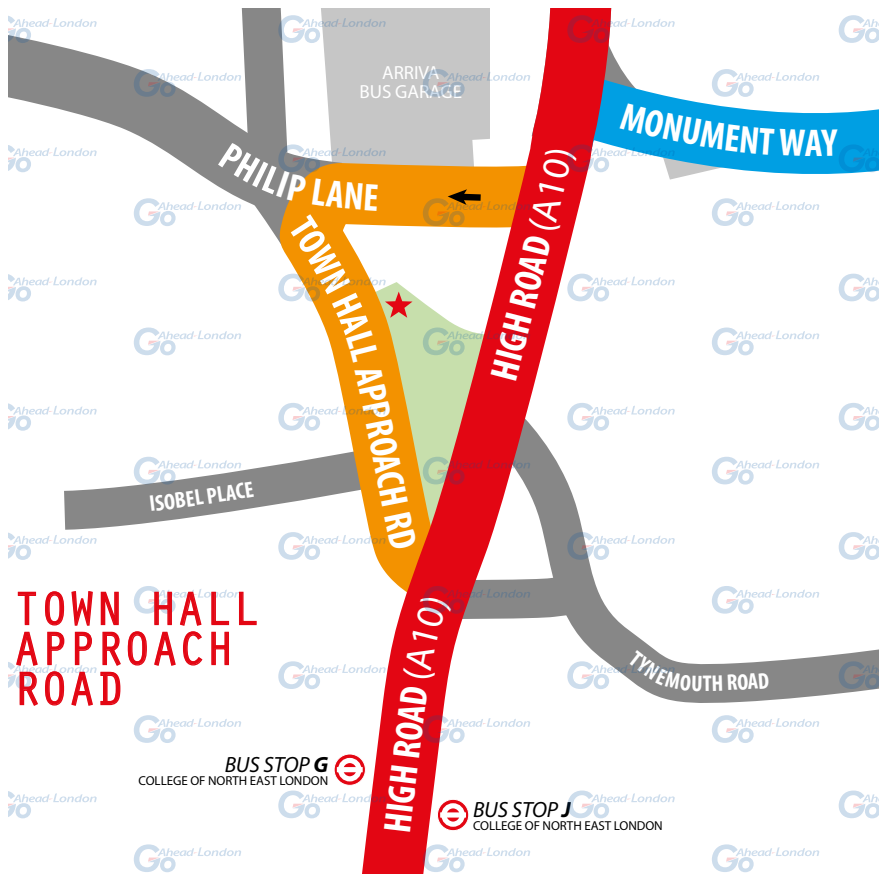
IMPORTANT
PLEASE ENSURE
YOU USE YOUR
**RIBAS KEY ON
EVERY TRIP**

From King's Cross. Proceed from Tottenham High Road via Philip Lane and Town Hall Approach Road to stand.
Set down on Tottenham High Road at **BUS STOP G**.

Towards King's Cross. Depart via Town Hall Approach Road to Tottenham High Road. Pick up on Tottenham High Road at **BUS STOP J**.

Public stand for 1 bus on east side of Town Hall Approach Road.

Blind display: **TOTTENHAM, TOWN HALL.**



STAMFORD HILL

CURTALMENT POINT

IMPORTANT
PLEASE ENSURE
YOU USE YOUR
**RIBAS KEY ON
EVERY TRIP**

From King's Cross. Proceed from Stamford Hill via Egerton Road and Rookwood Rd to stand. Set down on Stamford Hill at **BUS STOP SD**.

Towards King's Cross. Depart via Rookwood Road, Castlewood Road and Clapton Common to Stamford Hill. Pick up on Stamford Hill at **BUS STOP SL**.

From Northumberland Park. Proceed from Stamford Hill via Egerton Road and Rookwood Road to stand. Set down on Stamford Hill at **BUS STOP SK**.

Towards Northumberland Park. Depart via Rookwood Rd, Castlewood Road and Clapton Common to Stamford Hill. Pick up on Stamford Hill at **BUS STOP SE**.

Public stand for 3 buses in two sections on east side of Rookwood Road outside Stamford Hill Bus Garage. **Blind display: STAMFORD HILL.**



STOKE NEWINGTON

CURTAILMENT POINT

IMPORTANT
PLEASE ENSURE
YOU USE YOUR
RIBAS KEY ON
EVERY TRIP

From King's Cross. Proceed from Stoke Newington High St via Northwold Rd and Stoke Newington Common to stand. Set down in Stoke Newington High St at **BUS STOP X**.

Towards King's Cross. Depart via Stoke Newington Common and Rectory Road to Brooke Road. Pick up on Brooke Road at **BUS STOP U**.

From Northumberland Park. Proceed from Northwold Road via Stoke Newington Common to stand. Set down in Northwold Road at **BUS STOP D**.

Towards Northumberland Park. Depart via Stoke Newington Common, Rectory Road, Manse Road and Evering Road to Stoke Newington High Street. Pick up on Stoke Newington High Street at **BUS STOP X**.

Public stand in Stoke Newington Common. **Blind display:** **STOKE NEWINGTON.**



STOKE NEWINGTON

CURTAILMENT POINT

IMPORTANT
PLEASE ENSURE
YOU USE YOUR
**RIBAS KEY ON
EVERY TRIP**

From King's Cross. Proceed from Albion Road via Stoke Newington Church Street and Clissold Road to stand. Set down on Albion Road at **BUS STOP STOKE NEWINGTON TOWN HALL**.

Towards King's Cross. Depart via Clissold Road to Albion Road. Pick up on Albion Road at **BUS STOP NA**.

Public stand on the east side of Clissold Road, facing south.

Blind display: **ALBION ROAD**.



NEWINGTON GREEN

CURTAILMENT POINT

IMPORTANT
PLEASE ENSURE
YOU USE YOUR
**RIBAS KEY ON
EVERY TRIP**

From King's Cross. Proceed from Newington Green via one-way system to Newington Green (South) to stand. Set down on Newington Green (West) at **BUS STOP NK**.

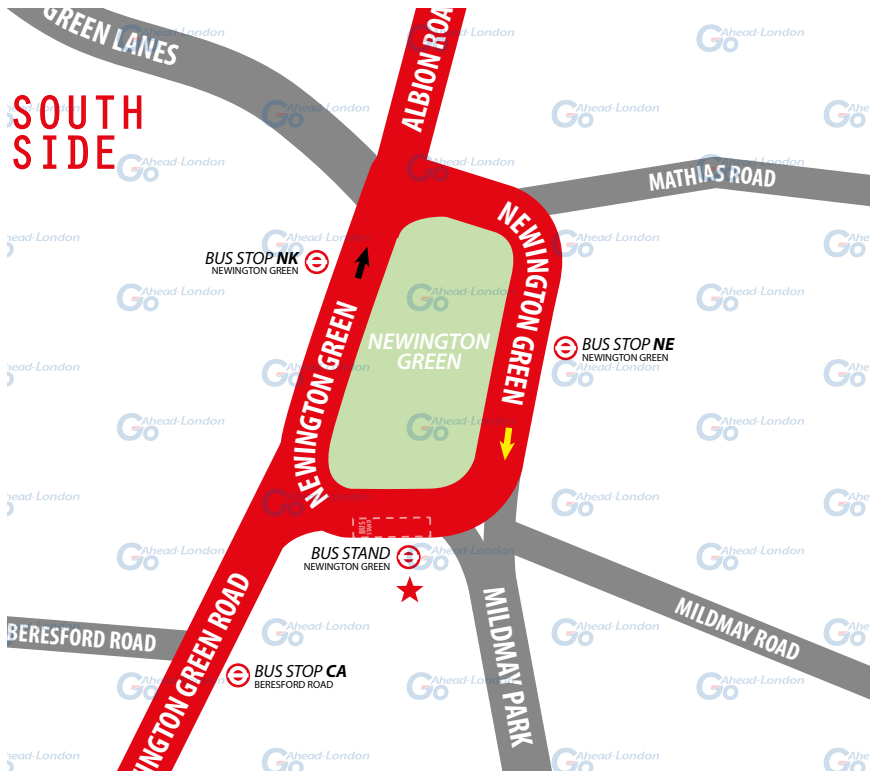
Towards King's Cross. Depart via Newington Green (South) to Newington Green Road. Pick up on Newington Green Road at **BUS STOP CA**.

From Northumberland Park. Proceed from Newington Grn (East) via Newington Grn (Sth) to stand. Set down on Newington Grn (East) at **BUS STOP NE**.

Towards Northumberland Park. Depart via Newington Green (South) to Newington Green (West). Pick up on Newington Green (West) at **BUS STOP NK**.

Public stand for two buses on south side of Newington Green.

Blind display: **NEWINGTON GREEN**.



ISLINGTON, ANGEL

CURTALMENT POINT

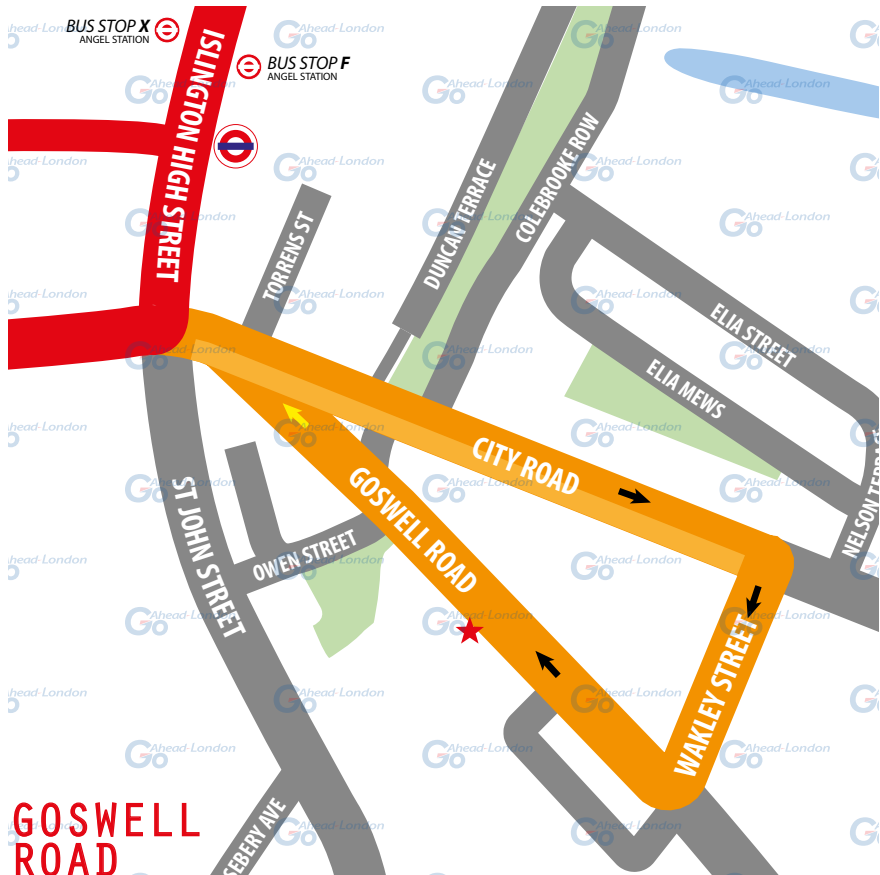
SWITCH THE
ENGINE OFF
WHILST AT THE
STAND

From Northumberland Park. Proceed from Upper Street via Islington High Street, City Road, Wakley Street and Goswell Road to stand. Set down on Upper Street at **BUS STOP F**.

Towards Northumberland Park. Depart via Goswell Road, City Road and Islington High Street to Upper Street. Pick up on Upper Street at **BUS STOP X**.

Public stand on north west side of Goswell Road in two portions.

Blind display: *ISLINGTON, ANGEL*.



KING'S CROSS

TERMINUS POINT

SWITCH THE
ENGINE OFF
WHILST AT THE
STAND

From Northumberland Park. Proceed from York Way direct to stand.
Set down on York Way at **BUS STOP G**.

Towards Northumberland Park. Depart via York Way to Wharfdale Road.
Pick up on Wharfdale Road at **BUS STOP J**.

Public stand for 10 buses on west side of York Way commencing opposite and 31 metres south of Wharfdale Road. **Blind display: KING'S CROSS.**



LOCAL HAZARDS & POINTS TO NOTE

FULL RISK ASSESSMENT VIEWABLE UPON REQUEST



CHANGEOVER | NORTHUMBERLAND PARK

Changeovers will take place at Northumberland Park (southern arm) stand.
Always communicate in advance with iBus if you are late for any reason.

BUSY JUNCTION | NORTHUMBERLAND PARK STAND

High volume of pedestrians. High volume of bus movements. Proceed dead slow and be observant for pedestrian movements and drivers stepping off the bus. Hi-vis jackets to be worn when off the bus and around the stand.

BUS MOVEMENTS | NORTHUMBERLAND PARK EXIT

Exit from stand. An acute turn on-to a busy main road. Check the road is clear and enough road space is available before proceeding. Be observant for pedestrian movements on the crossing and from all directions.

TIGHT RIGHT TURN | LANSDOWNE ROAD

Parked vehicles restricting road space. Exercise caution and keep speed to a minimum. Be observant for pedestrian movements emerging between the parked vehicles. Be aware of poorly parked vehicles obstructing road space.

VOLUME OF VEHICLES | BRUCE GROVE

Pedestrians. Heavy traffic volume. Negotiate with care and be aware of a high volume of pedestrian and vehicle movements.

VOLUME OF PEDESTRIANS | SEVEN SISTERS STATION

High number of vehicles sharing road space. Negotiate with care and be observant of a high volume of vehicles and pedestrians around you. Report any near misses.

PARKED VEHICLES | STAMFORD HILL

Parked vehicles restricting available road space. Low trees. Be observant for pedestrian movements and poorly parked vehicles on bus stops and obstructing road space. Be aware of tree growth overhanging the road side.

LOW TREES | STOKE NEWINGTON COMMON

React safely. Be aware of tree growth overhanging the carriageway.

LOCAL HAZARDS & POINTS TO NOTE

FULL RISK ASSESSMENT VIEWABLE UPON REQUEST



SPEED HUMPS | BROOKE ROAD

Traffic calming measures (speed humps). School. Use of appropriate speed, avoid late braking. Be observant of large crowds on pavements or at bus stops at appropriate times of day.

TIGHT LEFT TURN | STOKE NEWINGTON HIGH STREET

Exercise extreme care and caution. React accordingly, safely and position carefully when making the sharp left turn onto Stoke Newington High Street. Reduce speed accordingly.

VOLUME OF PEDESTRIANS | STOKE NEWINGTON HIGH ST

High volume of pedestrians. High volume of vehicle movements. High number of vehicles sharing road space. Road becomes narrow. Be observant for pedestrian movements emerging between the parked vehicles. Be aware of poorly parked vehicles obstructing road space. Negotiate with care when the road becomes narrow and approach dead slow until you have a clear view of the road ahead and know it is safe to proceed. Be aware that oncoming traffic may use part of your carriageway. Use of appropriate speed.

PARKED VEHICLES | ALBION ROAD

Parked vehicles either side restricting available road space. Traffic calming measures (speed humps). Blind bend. Be observant for pedestrian movements and poorly parked vehicles obstructing road space. Use of appropriate speed, avoid late braking. Take bend slowly and be careful to select correct road position and avoid collision with street furniture.

CYCLISTS | NEWINGTON GREEN

Numerous pedestrian crossings. React accordingly and safely. Position carefully when overtaking cyclists. Be aware of cyclists overtaking and undertaking the bus. Be observant for pedestrian movements on the crossings.

LOW TREES | ESSEX ROAD

React accordingly and safely. Be aware of tree growth overhanging the carriageway. Position carefully when overtaking cyclists. Be aware of cyclists overtaking and undertaking the bus.

LOCAL HAZARDS & POINTS TO NOTE

FULL RISK ASSESSMENT VIEWABLE UPON REQUEST



VOLUME OF PEDESTRIANS | ANGEL, ISLINGTON

High volume of pedestrians. High volume of vehicle movements: High number of vehicles sharing road space. Cyclists. Negotiate with care and be observant of a high volume of vehicles and pedestrians around you. Position carefully when overtaking cyclists. Be aware of cyclists overtaking and undertaking the bus. Report any near misses.

PEDESTRIANS | PENTONVILLE ROAD CONTRAFLOW LANE

Negotiate with extreme care and caution on the approach to this junction as there are large amount of pedestrians emerging from all directions looking in the opposite direction of oncoming traffic. Please be mindful that many pedestrians in this area are tourists who may be unfamiliar with the traffic flow, design and pedestrian sequence.

STAGGERED CROSSING | PENTONVILLE RD CONTRAFLOW LN

Please be observant of the high volume of pedestrians not following the path of the staggered crossing at the King's Cross Road junction. Report any near misses as a matter of priority.

SHARP LEFT TURN | KING'S CROSS BRIDGE

Exercise extreme care and caution: React accordingly and safely and position carefully when making the sharp turn onto King's Cross Bridge. Be aware of cyclists overtaking and undertaking the bus.

CYCLISTS | KING'S CROSS STATION

High volume of pedestrians. High volume of vehicle movements. High number of vehicles and cyclists sharing road space. Negotiate with care and be observant of a high volume of pedestrian and vehicle movements: Be aware of cyclist overtaking and undertaking the bus. Report any near misses.

AT THE GARAGE

GARAGE AND GENERAL SAFETY INFORMATION

BE VISIBLE
**WEAR YOUR
HI-VIS** WITHIN
THE GARAGE

GO SLOW!
MANDATORY
SPEED OF 5 MPH
WITHIN THE
GARAGE

BE NOTICED
HEADLIGHTS
ON AT ALL TIMES
IN THE GARAGE

STICK TO
DESIGNATED
PATHS AND
WALKWAYS

NO EXCUSES
PLEASE ABIDE BY
THE RULES. IT'S
MANDATORY!

BE AWARE.
REPORT ALL
HAZARDS
IMMEDIATELY

REMEMBER
**LOOK OUT
FOR CYCLISTS**
DRIVE SLOWLY

PARK FERRY
VEHICLES WITHIN
DESIGNATED
AREAS

**USE THE
HORN** WHEN
APPROACHING
CORNERS &
REVERSING

ELECTRIC
BUSES ARE SILENT.
BE **CAUTIOUS**
WHILST ON THE
MOVE!

FUEL, OIL &
COOLANT SPILLS
CAN MAKE THE
SURFACE SLIPPERY
BE AWARE

FAMILIARISE
YOURSELF WITH
THE GARAGE
SAFETY CODE

THINK FIRST

OTHER INFORMATION

CODES AND EMERGENCY RADIO PROCEDURES

REMAIN CALM:
GIVE ACCURATE
INFORMATION.
WE'RE HERE
TO ASSIST!

ROUTE 476 | CURTAILMENT ABBREVIATIONS:

NP	Northumberland Park	TTH	Tottenham, Town Hall
SH	Stamford Hill	SN	Stoke Newington Common
CR	Clissold Road	NG	Newington Green
ANG	Islington, Angel	KX	King's Cross, York Way

FACILITIES | THROUGHOUT THE ROUTE

King's Cross. Toilets on York Way.

Northumberland Park. Toilets at Northumberland Park stand.

If you urgently need to use the following interim facility, please inform iBus first.

CODE RED | EMERGENCY RADIO PROCEDURE

If you require the Emergency Services to attend your vehicle (for example in the event of passenger injury, assault or major RTA), you should contact CentreComm using the radio's Code Red facility. To call CentreComm, **hold down the Code Red button on your vehicle's radio for at least 3 seconds** until you hear a ringing tone to indicate that your call has been connected. Hold down the foot switch in the cab when you are speaking, and end what you have to say with the word "over" to indicate that you expect a response, or "over and out" if this is the end of your communication. Release the foot switch when you are not speaking. Remember to speak slowly and clearly. Note that you will usually receive a radio call from your depot shortly after you make a Code Red call. **You should not use the radio whilst the vehicle is in motion.**

CODE
GREEN

Call your garage for non-emergency, mechanical defects, help or advise

CODE
BLUE

Call CentreComm for non-emergency, incident reporting or diversions

CODE
RED

Call CentreComm for emergency services, passenger injury or assault